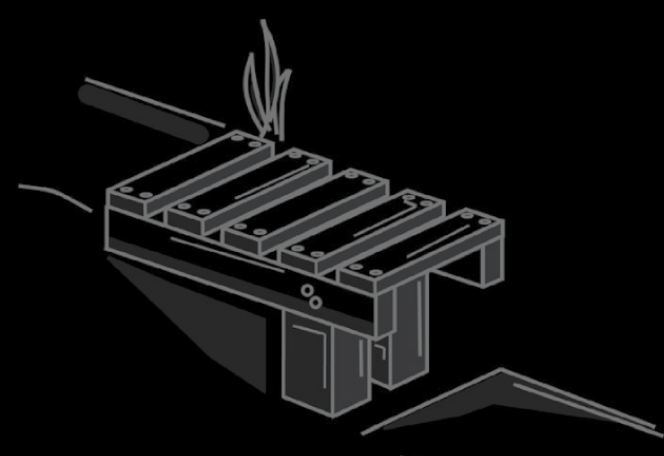


TYPICAL GRADE REVERSAL
(PREFERRED FOR DRAINAGE)




TYPICAL TECHNICAL FEATURE
(DROP OFF)



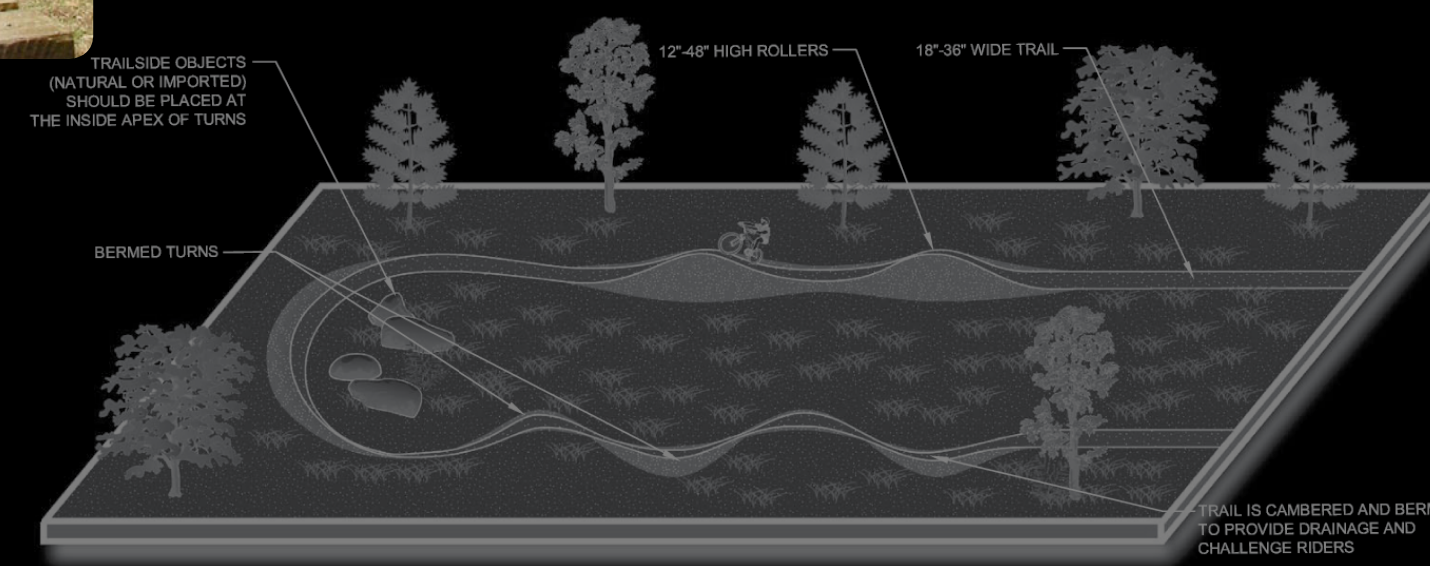
TYPICAL TRAIL CORRALING
(FOR CHALLENGE AND USER MANAGEMENT)



TYPICAL OPTIONAL LINE



TYPICAL BIKE TRAIL (SLOPING TERRAIN)



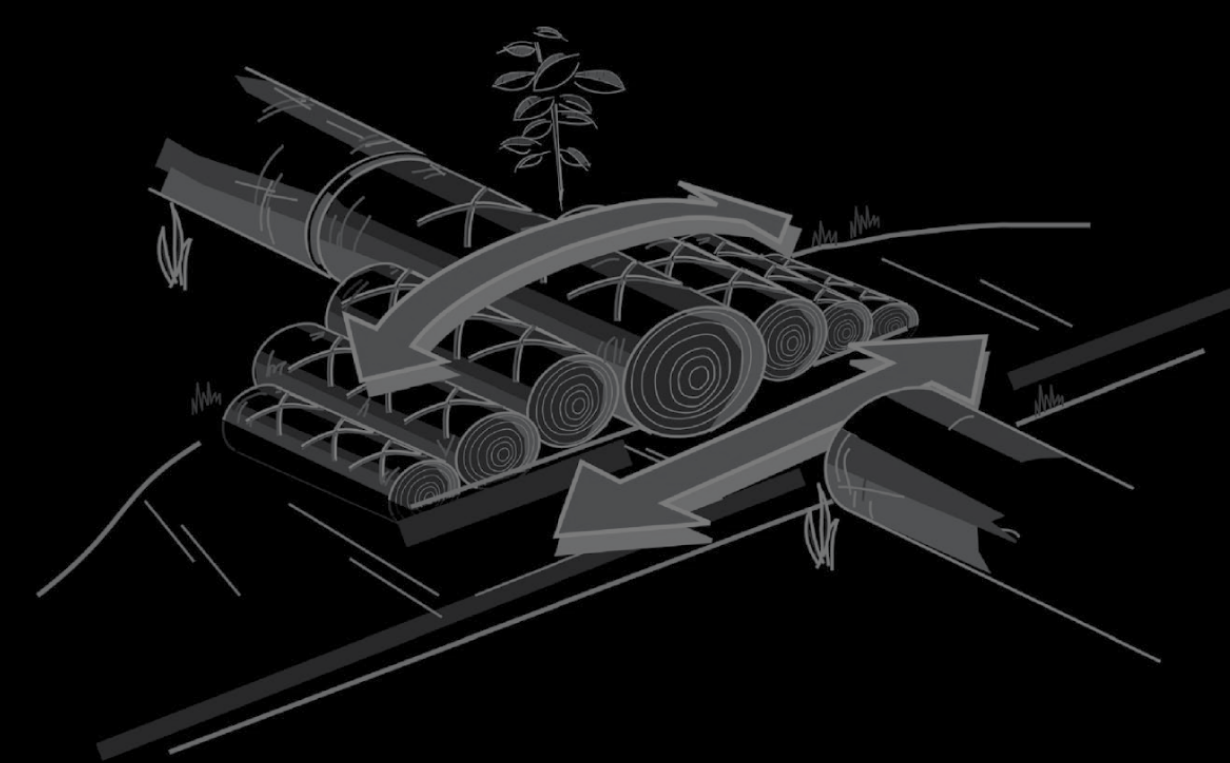
TYPICAL BIKE TRAIL (FLAT TERRAIN)

LEGEND

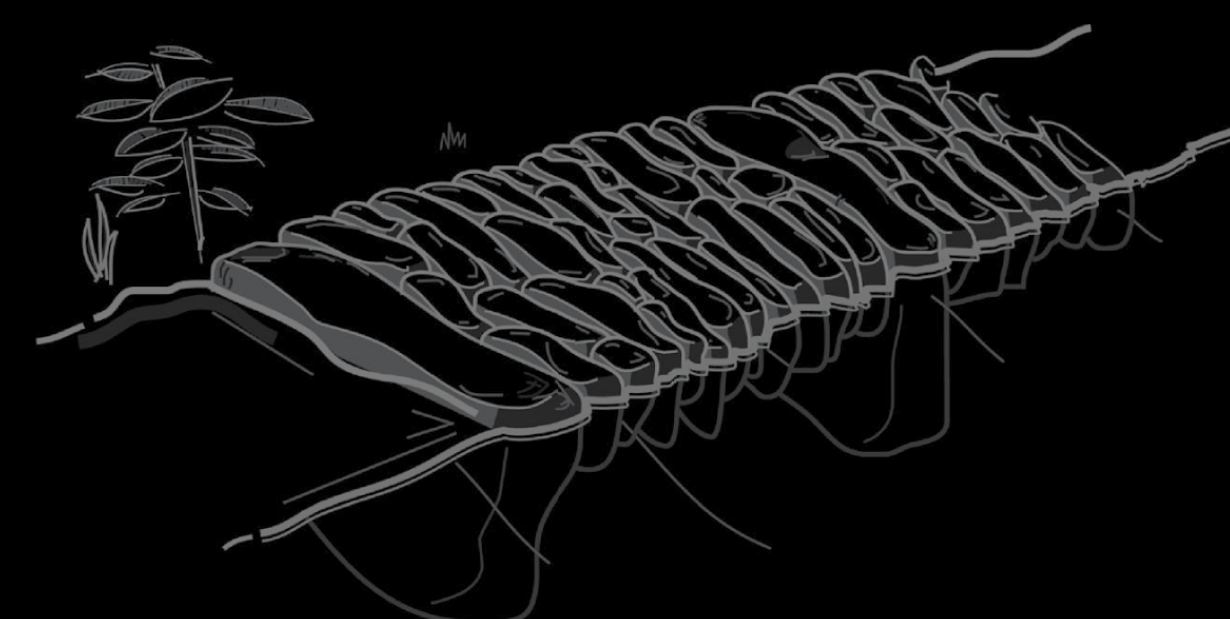
- Less Difficult (1.6 Miles)
- More Difficult (1.5 Miles)
- Most Difficult (.5 Miles)
- Trail Direction
- Technical Feature

NOTE: Trails contain options of different difficulty

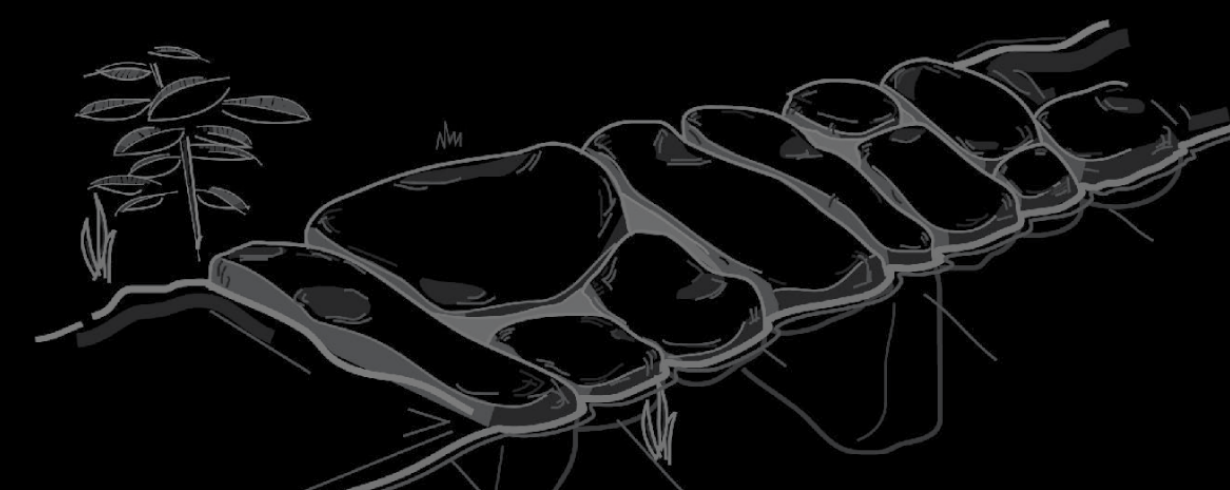
THE PARK WILL FEATURE a 3.8-mile system of interconnected trails with a variety of styles and terrain features. Loops will connect different segments so users can choose the length of trail and the type of terrain.



TYPICAL OPTIONAL LINE




TYPICAL ROCK ARMORING
(STONE PITCHED TECHNIQUE)

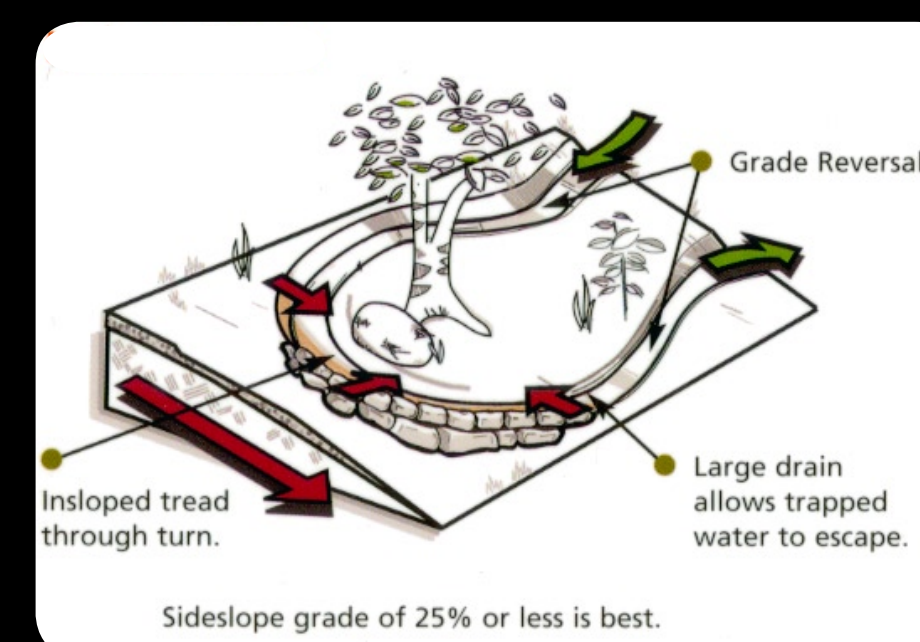


PARK TO BE COMPLETED IN 2010

TRAILS



1 ROLLING SANDSTONE BLOCK TRAIL FEATURE - 3D VIEW
0.0 SCALE: NTS



HAVE YOU DONATED YET?

WWW.VALMONTBIKEPARK.COM

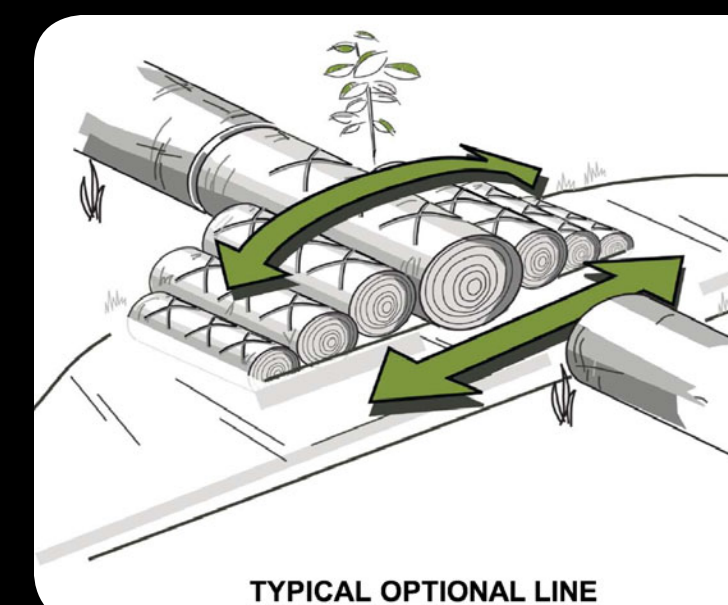


FOR KIDS

PARK TO BE COMPLETED IN 2010



THE PARK will make off-road biking more readily available to the public—especially to kids—in a central, easily managed, purpose-built location.



1. LEARNING LOOP
2. TOT LOT & TRICYCLE TRACK
3. BEGINNER PUMP TRACK
4. DIRT JUMP ZONE
5. GREEN TRAILS - LESS DIFFICULT

